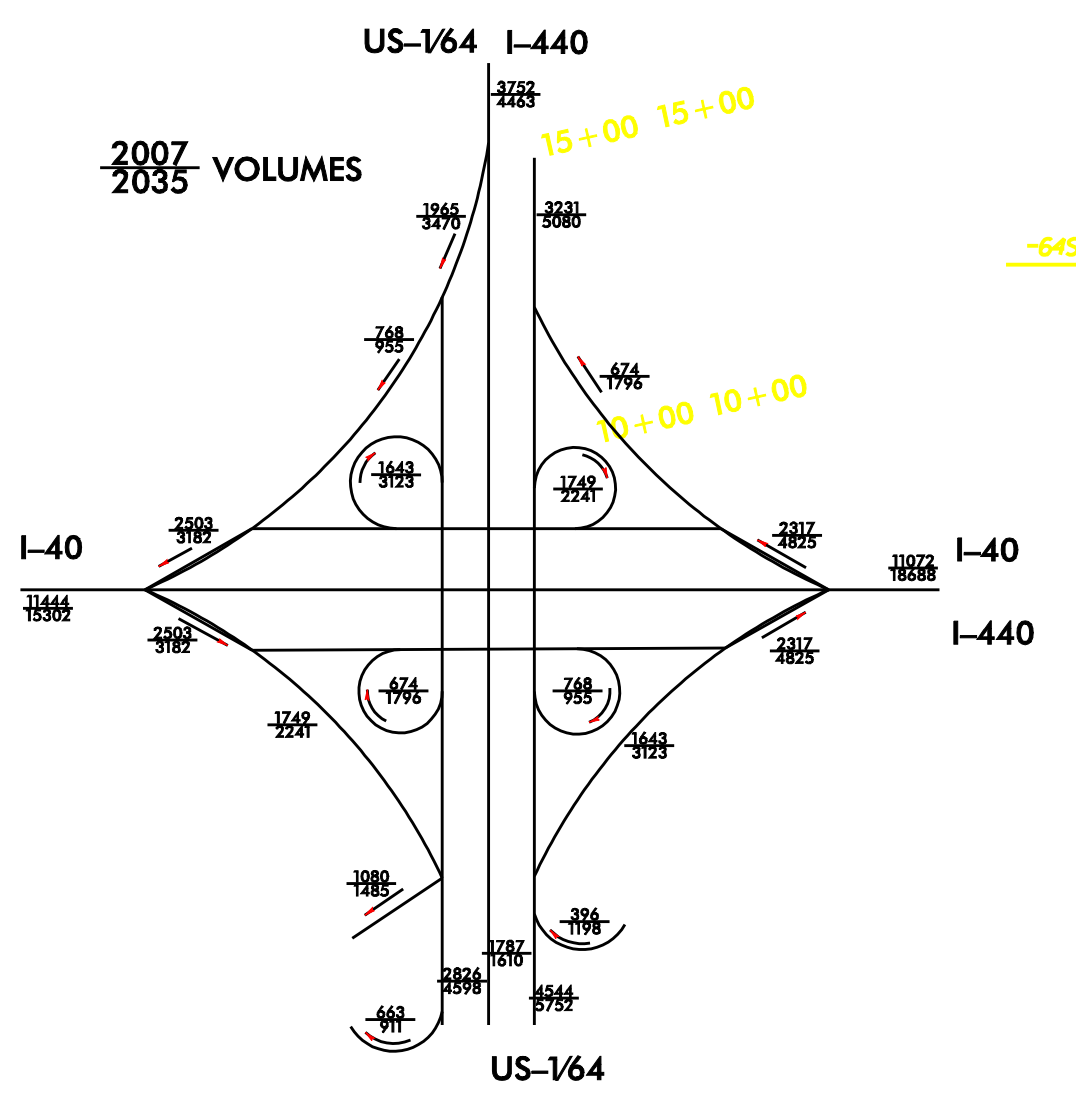
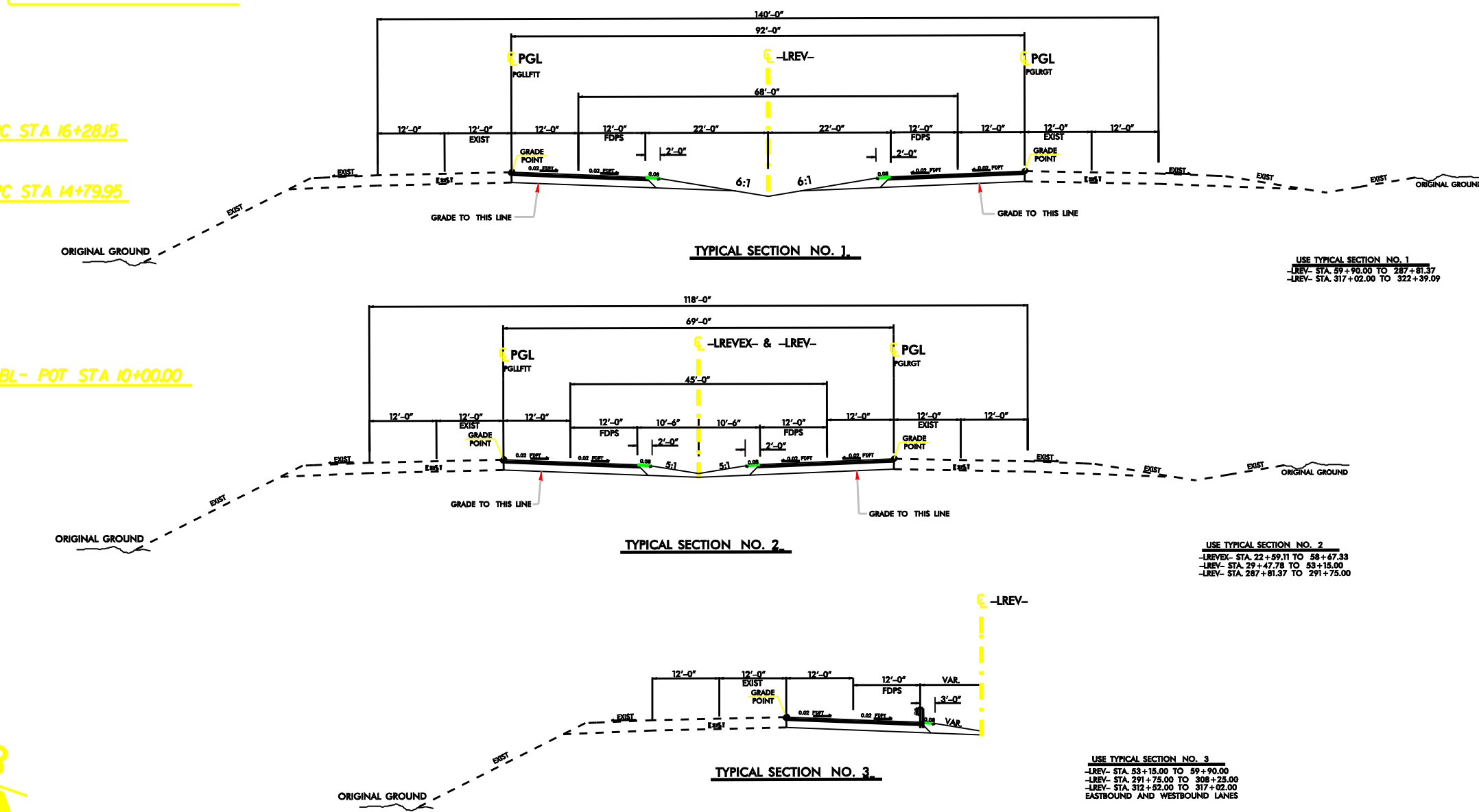
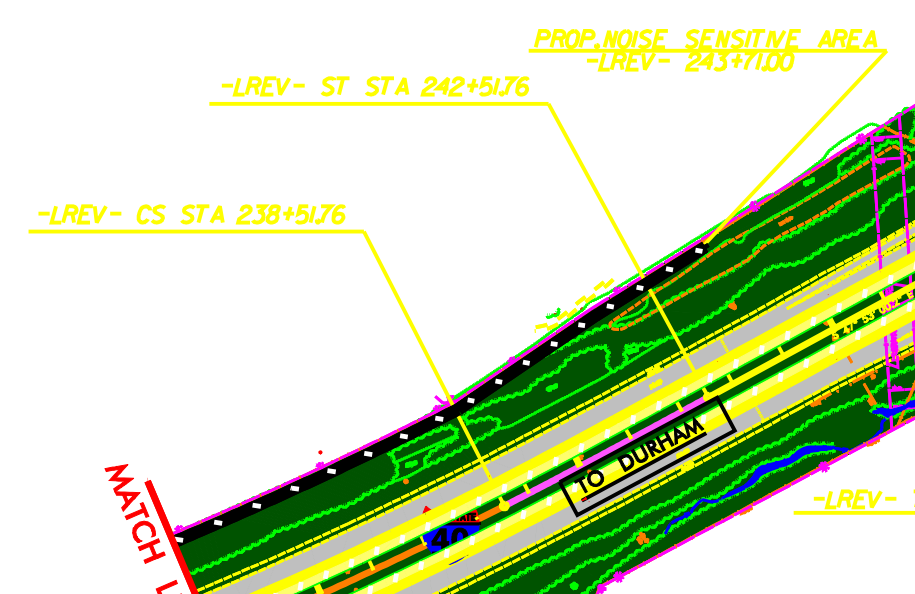
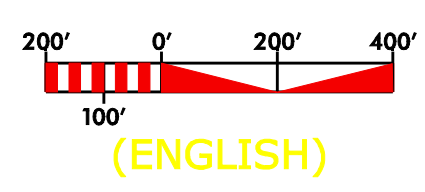


DESIGN PUBLIC HEARING MAP
 PROJECT 36597.11 (I-474)
 F.A. PROJECT UNAVAILABLE
WAKE COUNTY
 I-40 ADD LANES FROM WADE AVE.
 (SR 1728) TO I-440/US164 IN CARY
 ROLL 3 OF 3

LEGEND	
	BUILDINGS
	EXISTING RIGHT OF WAY
	EXISTING ROADWAY
	PROPOSED ROADWAY
	FUTURE ROADWAY
	PROPOSED STRUCTURES, ISLAND, CURB AND GUTTER
	EXISTING STRUCTURES, ISLAND, CURB AND GUTTER TO BE RETAINED
	EXISTING STRUCTURES, ISLAND, CURB AND GUTTER TO BE REMOVED
	LAKES, RIVER, STREAMS AND PONDS
	EXISTING CONTROL OF ACCESS
	PRESENT ADT
	FUTURE ADT
	PROPERTY LINES
	NOISE WALL
	NOISE SENSITIVE AREA

DESIGN DATA	
Functional Class.	= Interstate
Design Speed	= 75 mph
Max. Superelev.	= 0.08



DESIGN PUBLIC HEARING MAP
 PROJECT 36597.11 (I-474)
 F.A. PROJECT UNAVAILABLE
 WAKE COUNTY
 I-40 ADD LANES FROM WADE AVE.
 (SR 1728) TO I-440/US164 IN CARY
 ROLL 3 OF 3

DESIGN PUBLIC HEARING MAP
 PROJECT 36597.11 (I-474)
 F.A. PROJECT UNAVAILABLE
 WAKE COUNTY
 I-40 ADD LANES FROM WADE AVE.
 (SR 1728) TO I-440/US164 IN CARY
 ROLL 3 OF 3